



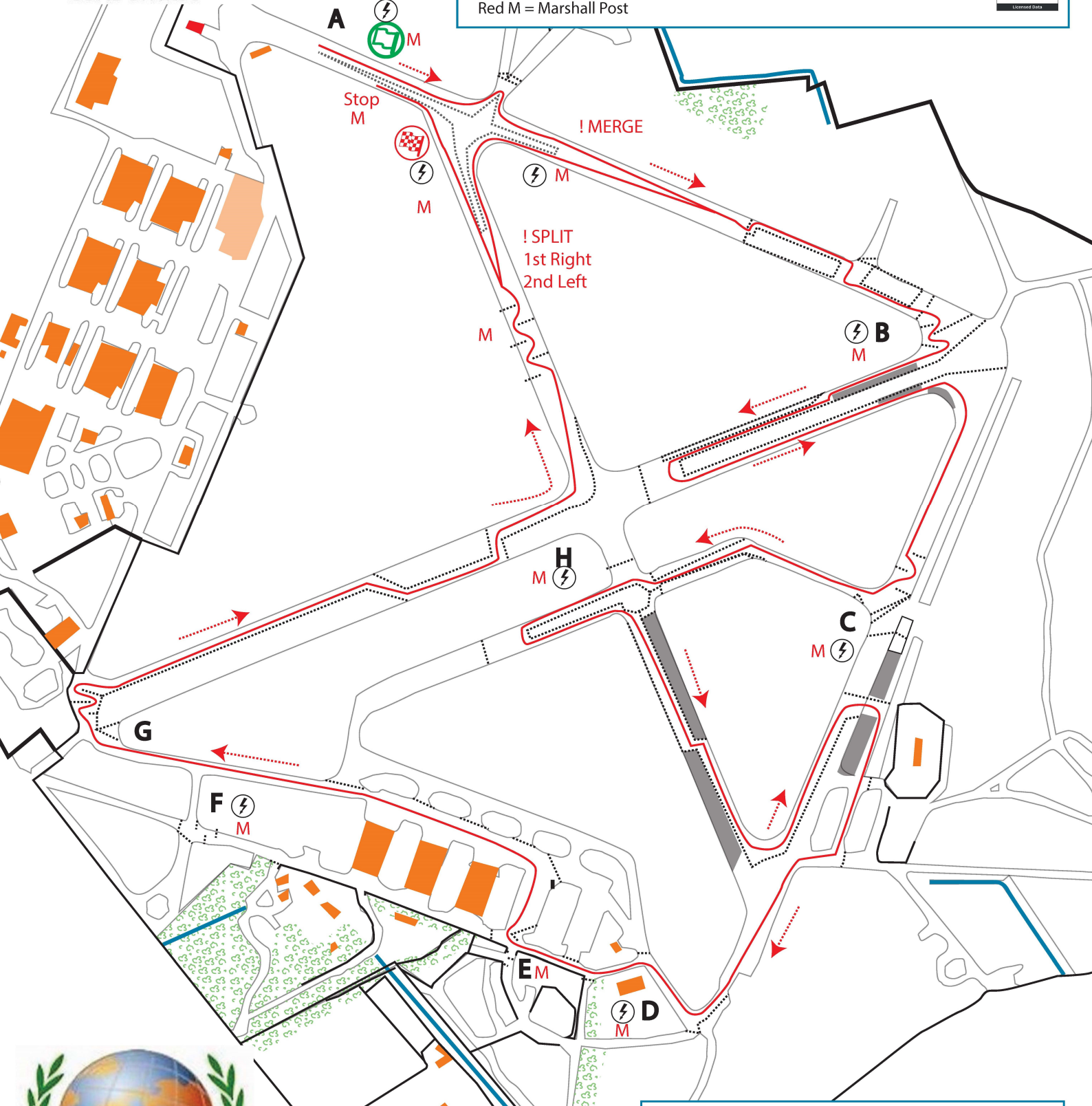


CONDOR MSC

0 100 200 300 400 500 600 700 800 900 1000
m

Mapping produced for Condor MSC by Nicolson Digital Ltd, 3 Frazer St, Largs, KA30 9HP,
© Crown copyright and database rights 2023 OS 100057546, based on OS 1/25000 mapping and enlarged to approx 1/12500

Key:
 Solid black line = wall/fence Grey shading = broken tar/gravel, avoid
 Broken black line = tyre barrier / solid stage furniture
 Blue = water (burn/pond etc) Stage route in RED
 Orange = buildings, except rally HQ which is Red
 Red M = Marshall Post

CONDOR MSC

APPROVED
motorsport uk

P.P. [Signature]
RALLIES EXECUTIVE

Memorial Garden Stages
 Stage numbers 5 & 6
 6.9 Miles each

Version 7.0 060223